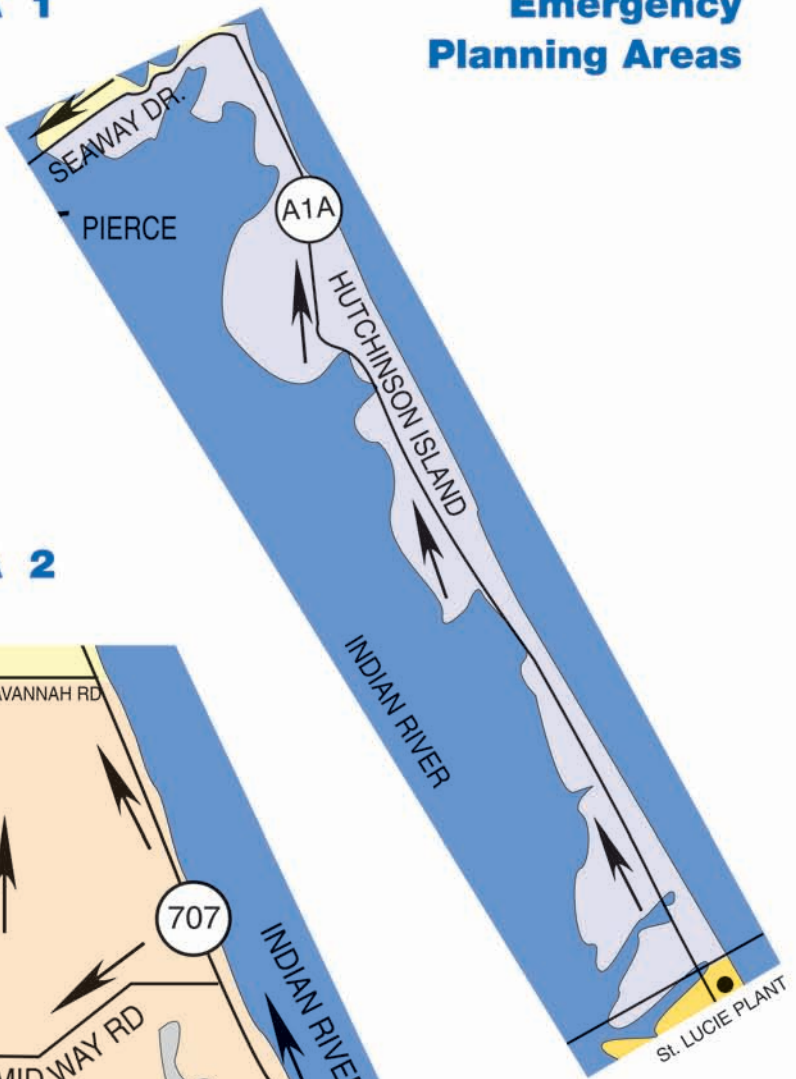
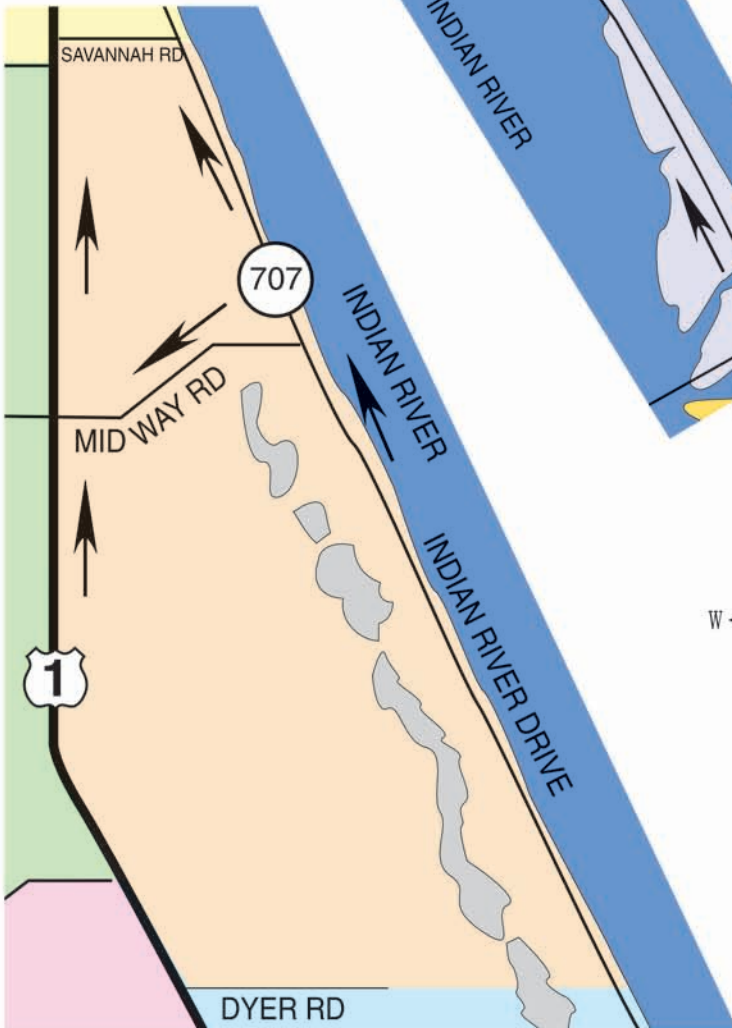


## AREA 1

## Emergency Planning Areas

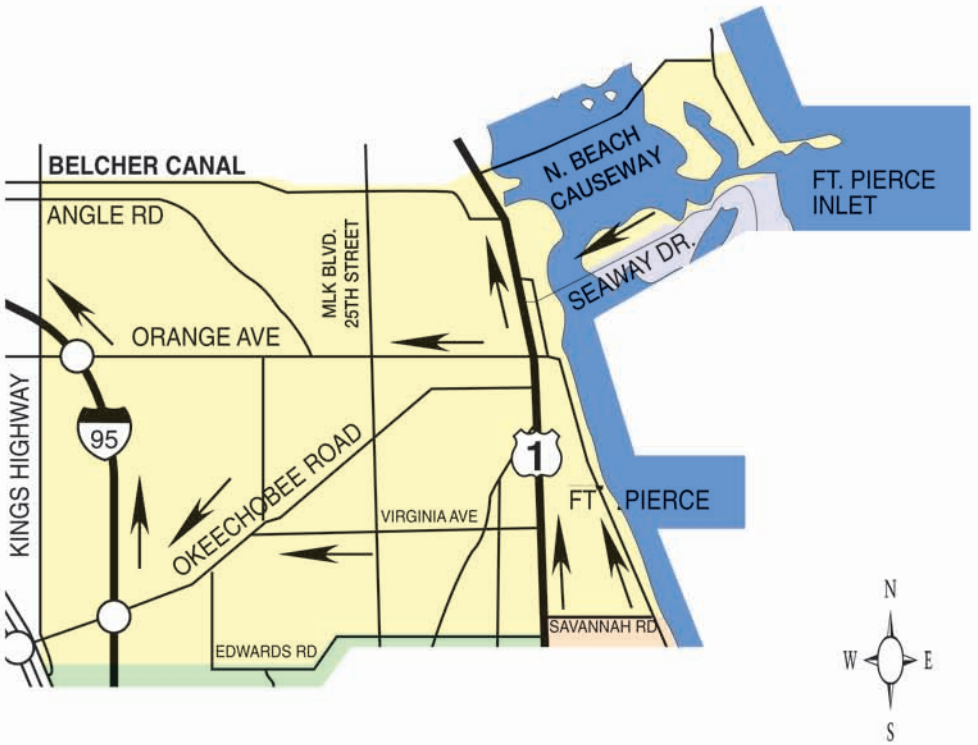


## AREA 2

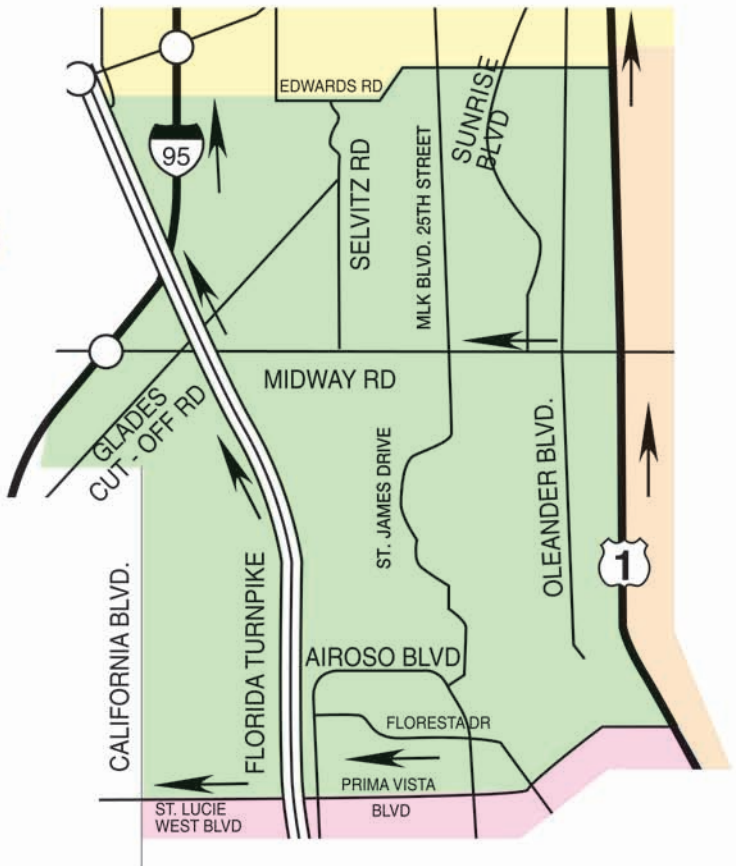


Arrows depict recommended evacuation routes.

### AREA 3

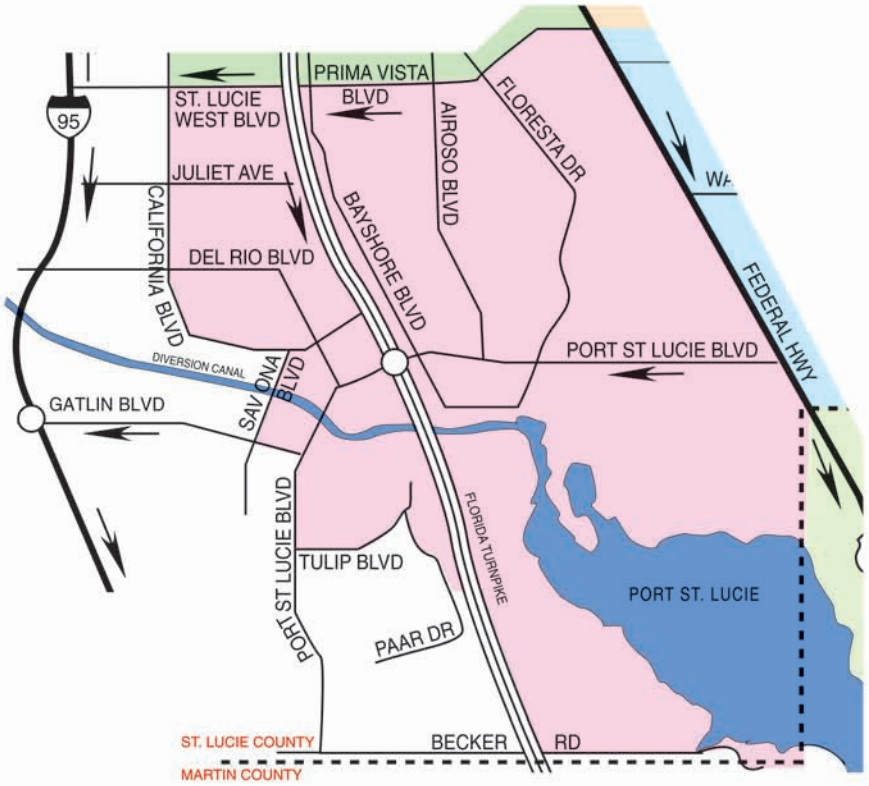


### AREA 4

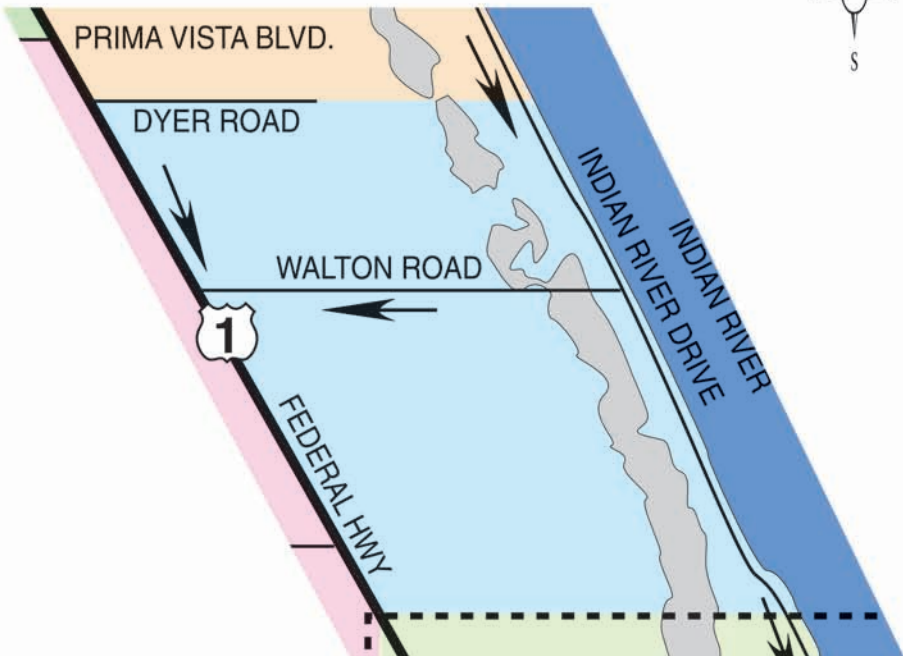


Arrows depict recommended evacuation routes.

## AREA 5

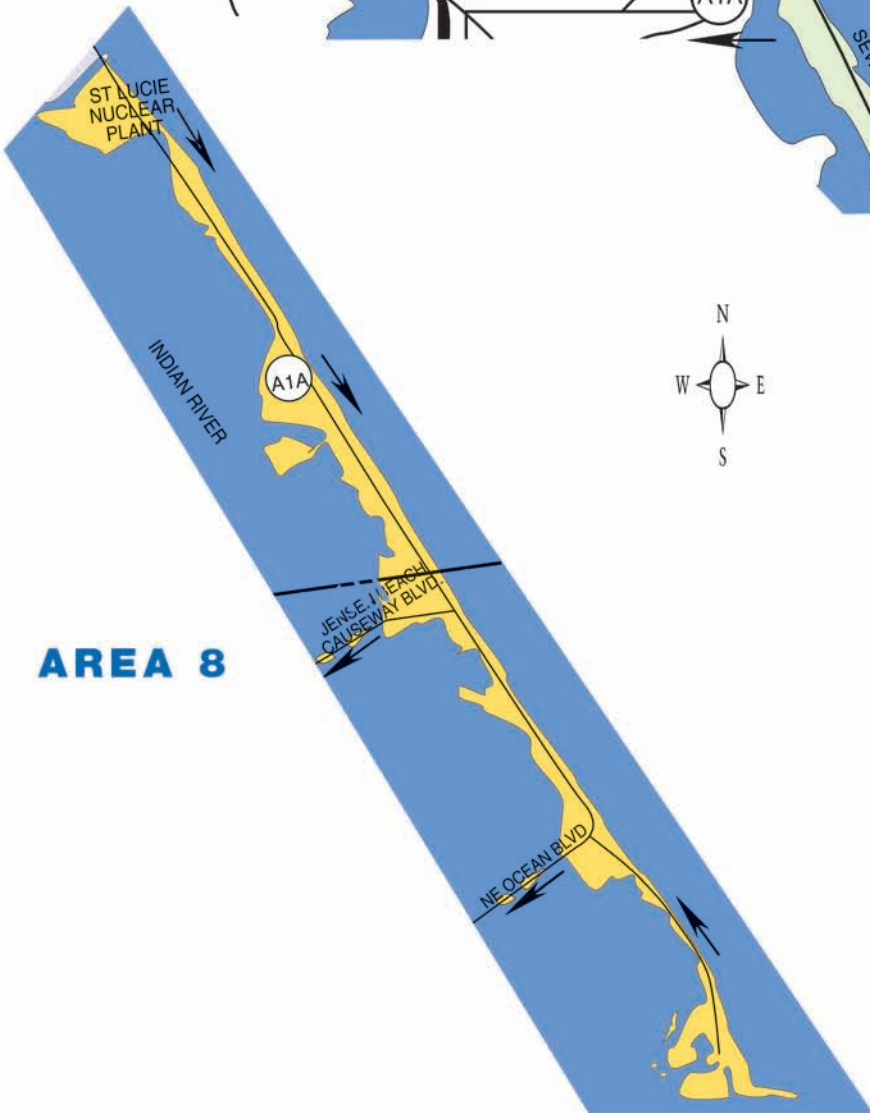
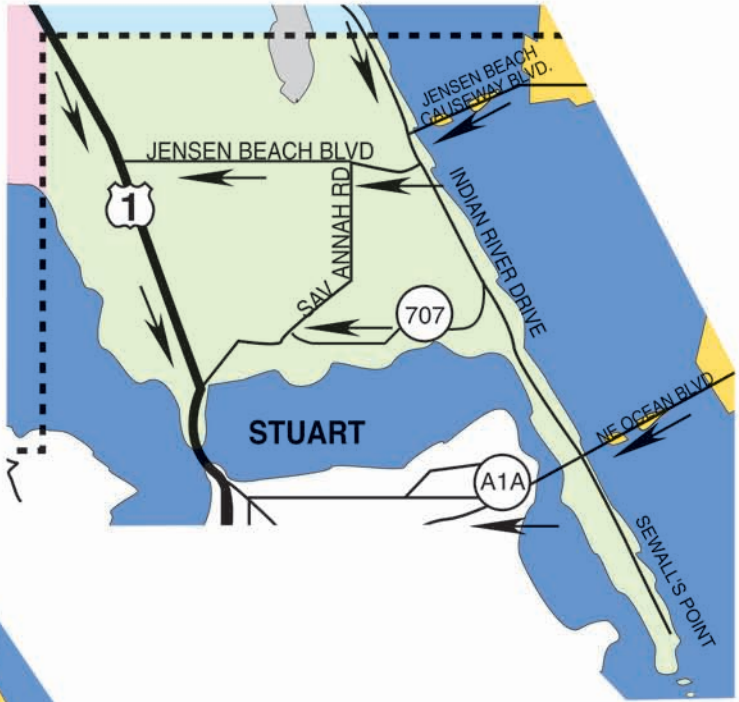


## AREA 6



Arrows depict recommended evacuation routes.

## AREA 7



## AREA 8



Arrows depict recommended evacuation routes.