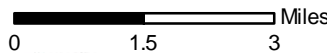


Source : St Lucie Growth Management, 2009



### Coastal Planning Area Existing Land Use Map : CST-1

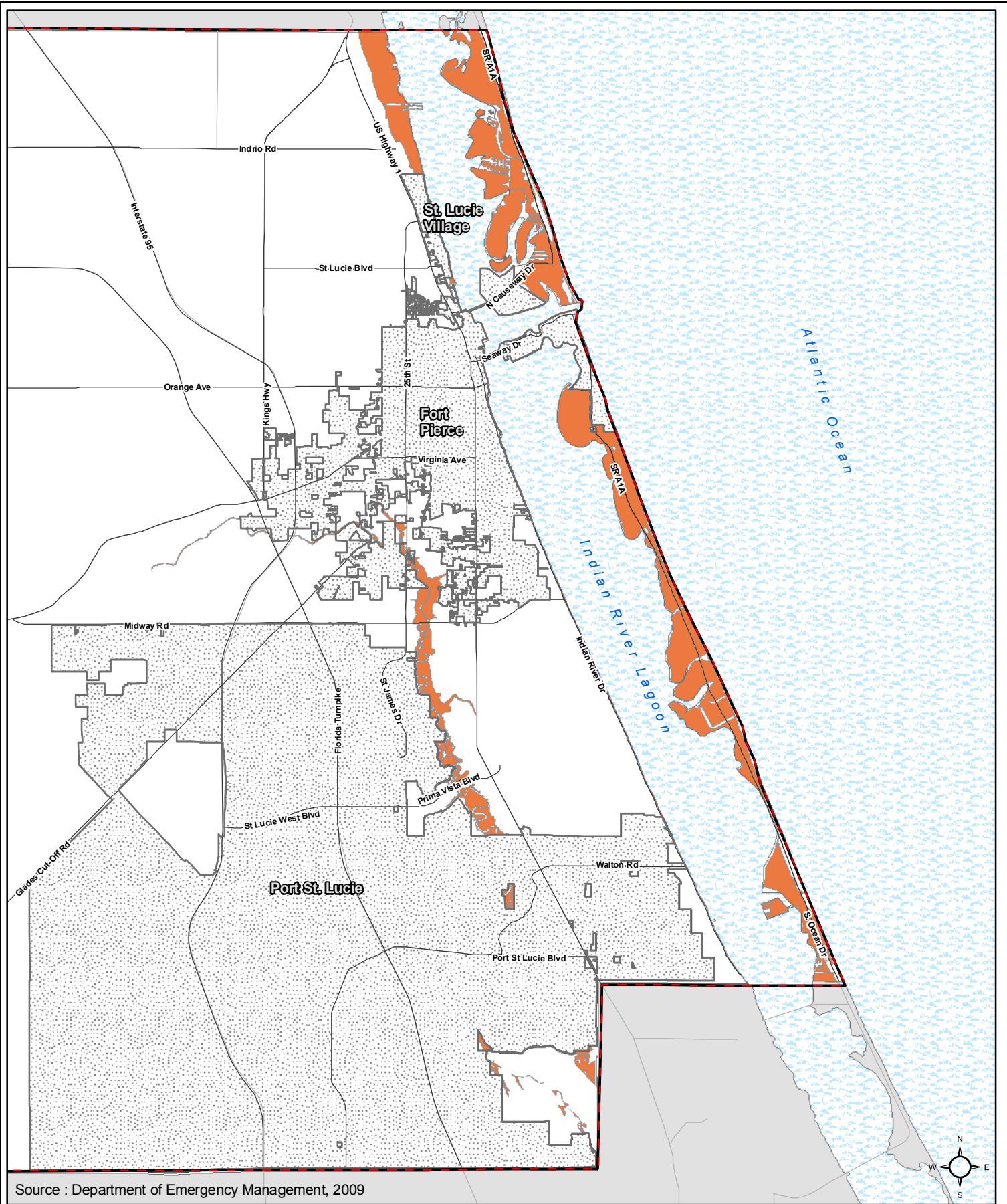
- |                          |                           |                        |
|--------------------------|---------------------------|------------------------|
| County Boundary          | Industrial                | Public Services Vacant |
| Coastal Planning Area    | Mixed Use                 | Commercial Vacant      |
| Municipalities           | Public Services           | Transportation         |
| <b>Existing Land Use</b> | Right of Way              | Water                  |
| Agriculture              | Residential Mobile Homes  |                        |
| Commercial               | Residential Multifamily   |                        |
| Conservation/Recreation  | Residential Single Family |                        |
|                          | Residential Vacant        |                        |



Calvin, Giordano & Associates, Inc.  
ENVIRONMENTAL SOLUTIONS

GIS Produced and maintained by the CGA  
Geographic Information Systems Services




Print Date : February, 2010

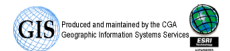
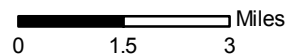


# Coastal High Hazard Area

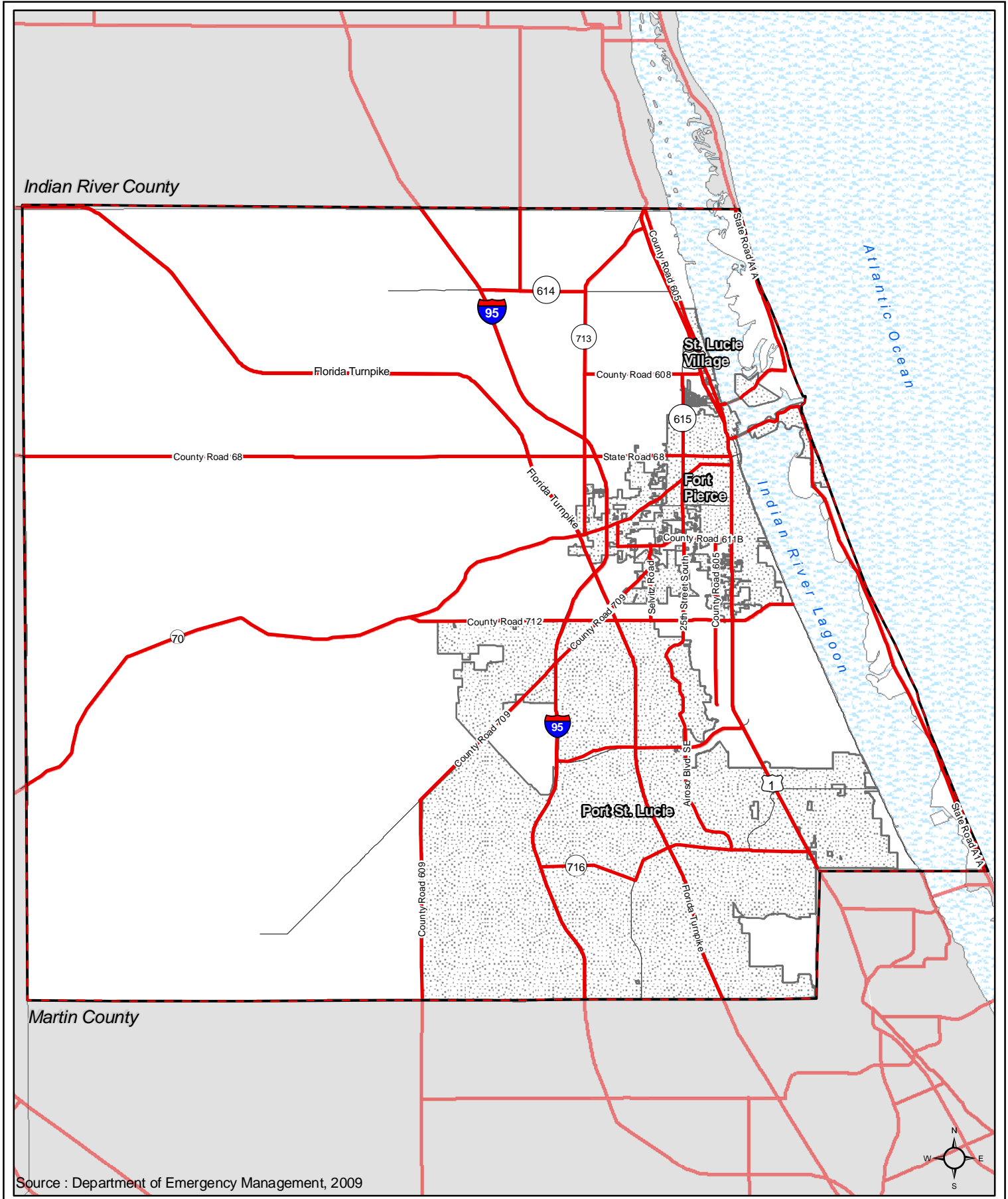
Map : CST-2

## Legend

-  County Boundary
-  Municipalities
-  Coastal High Hazard Area



Print Date : February, 2010






Source : Department of Emergency Management, 2009

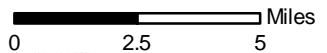


# Evacuation Routes

Map : CST-3

## Legend

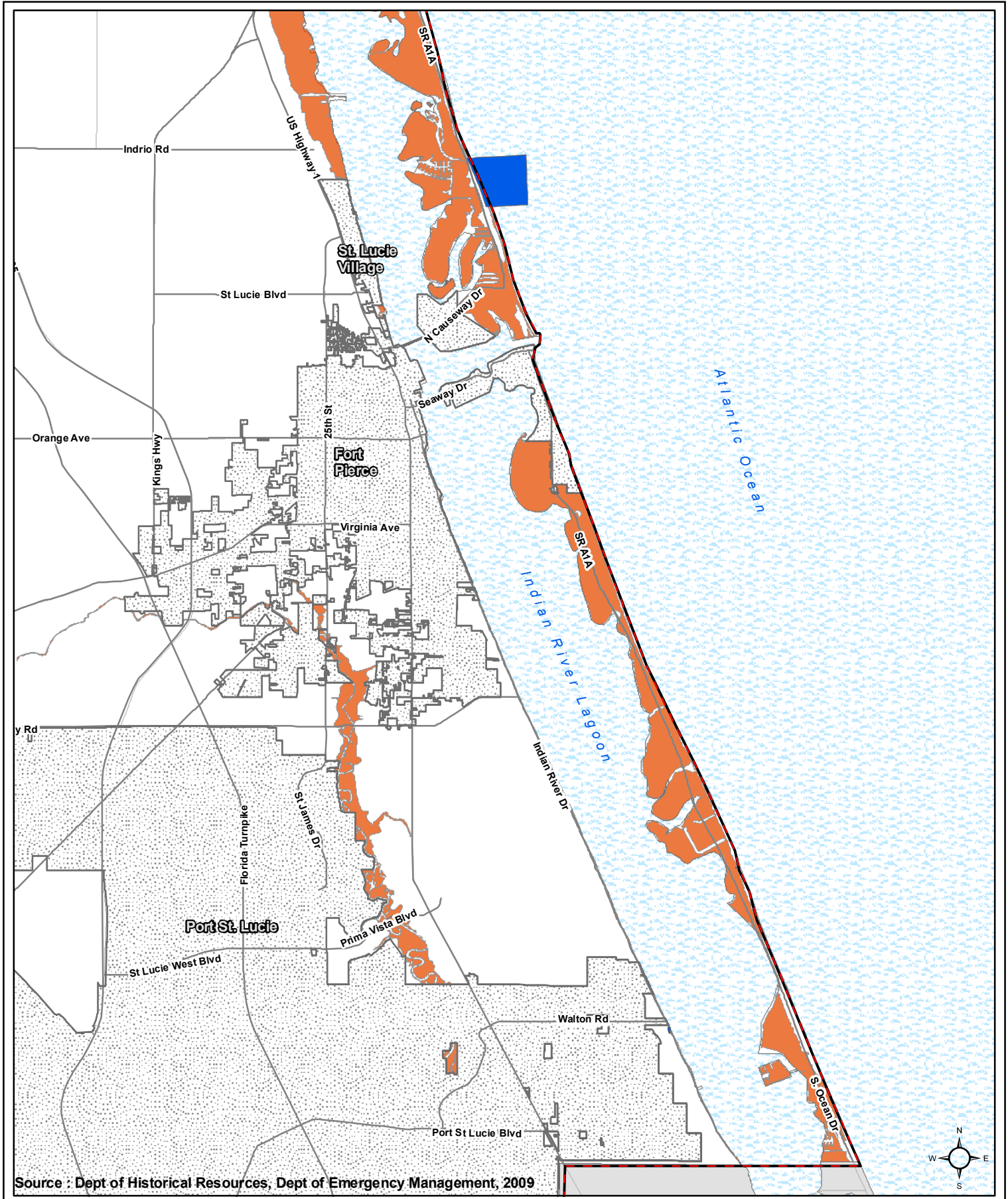
-  County Boundary
-  Municipalities
-  Evacuation Routes



 Calvin, Giordano & Associates, Inc.  
ENVIRONMENTAL SOLUTIONS

 GIS  
Produced and maintained by the CGA  
Geographic Information Systems Services

Print Date : February, 2010



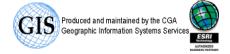
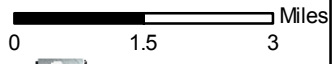
Source : Dept of Historical Resources, Dept of Emergency Management, 2009



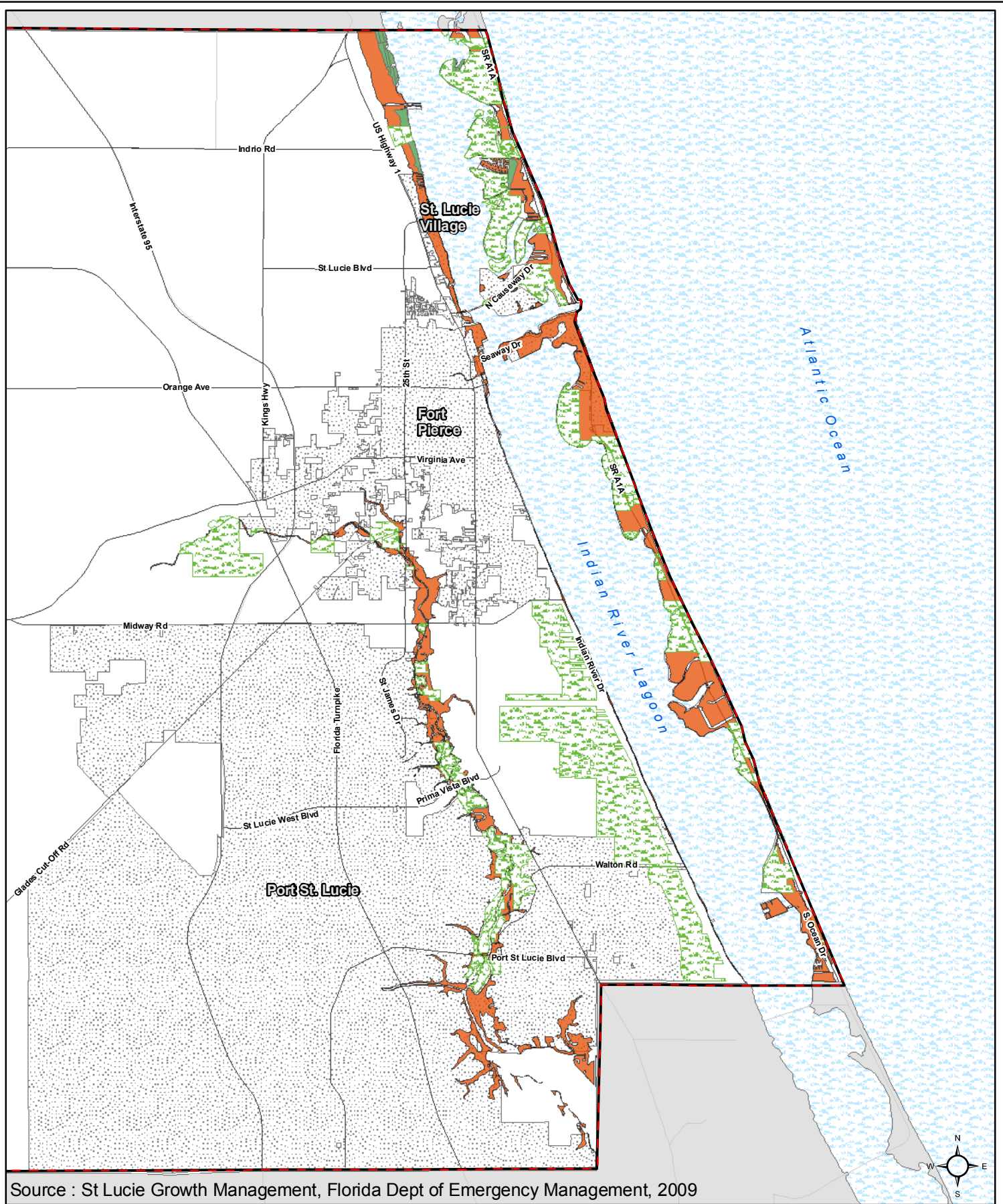
## Historic Sites within Coastal High Hazard Area

Map : CST-4

- Legend**
- County Boundary
  - Municipalities
  - Major Roads
  - Historic Sites
  - Coastal High Hazard Area



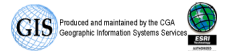
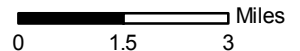
Print Date : February, 2010



**Natural Resources within Coastal High Hazard Area**  
Map : CST-5

**Legend**

-  County Boundary
-  Municipalities
-  Parks and Preserves
-  Wetlands
-  Coastal High Hazard Area



Print Date : February, 2010