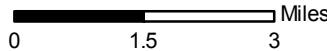


Source : St Lucie Growth Management, 2009



Coastal Planning Area
Existing Land Use
Map : CST-1

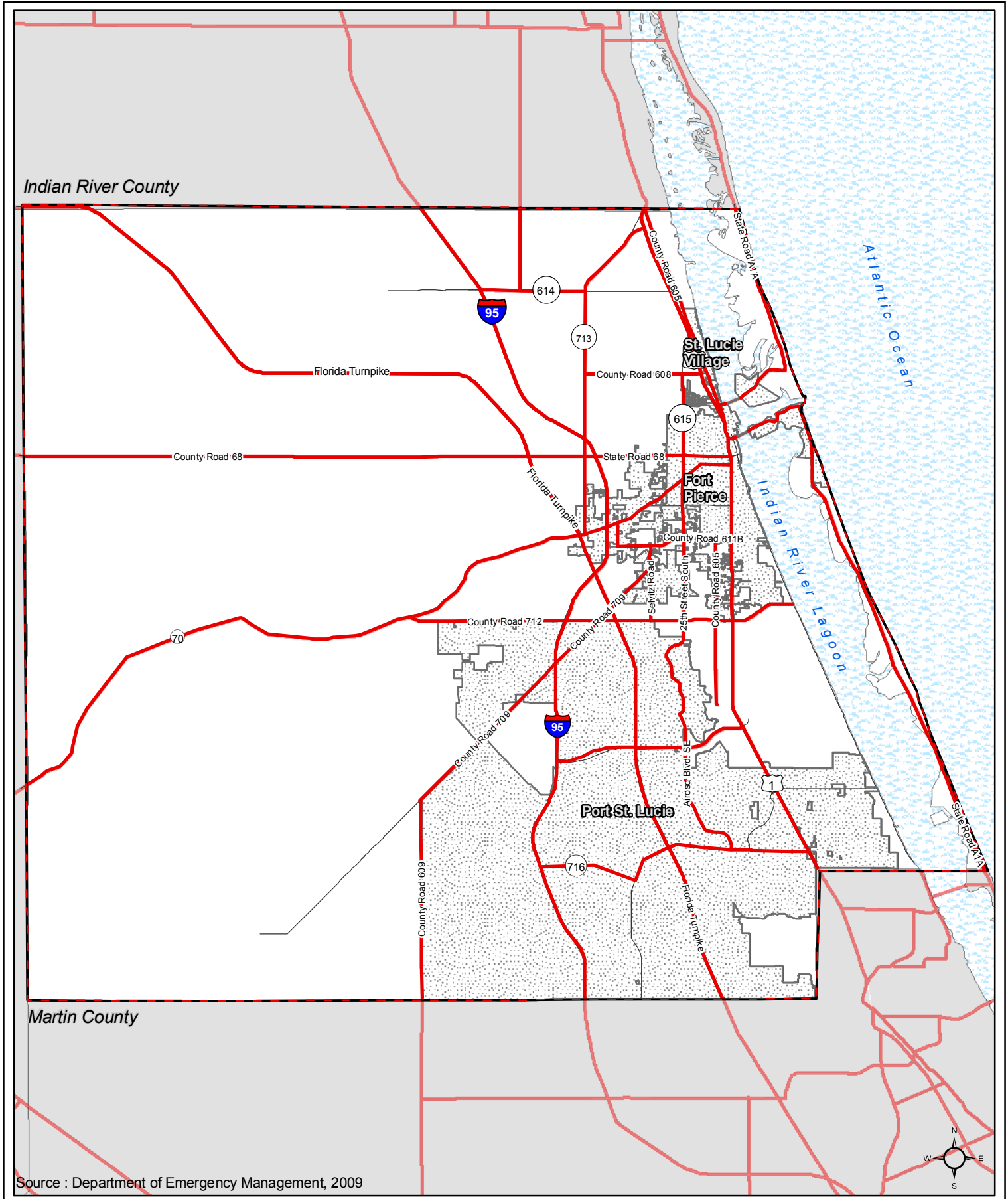
- Legend**
- County Boundary
 - Coastal Planning Area
 - Municipalities
 - Existing Land Use**
 - Agriculture
 - Commercial
 - Conservation/Recreation
 - Industrial
 - Mixed Use
 - Public Services
 - Residential Mobile Homes
 - Residential Multifamily
 - Residential Single Family
 - Residential Vacant
 - Public Services Vacant
 - Commercial Vacant
 - Transportation
 - Right of Way
 - Water



Calvin, Giordano & Associates, Inc.
ENVIRONMENTAL SOLUTIONS

GIS Produced and maintained by the CGA
Geographic Information Systems Services

Print Date : February, 2010






Source : Department of Emergency Management, 2009

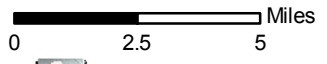


Evacuation Routes

Map : CST-3

Legend

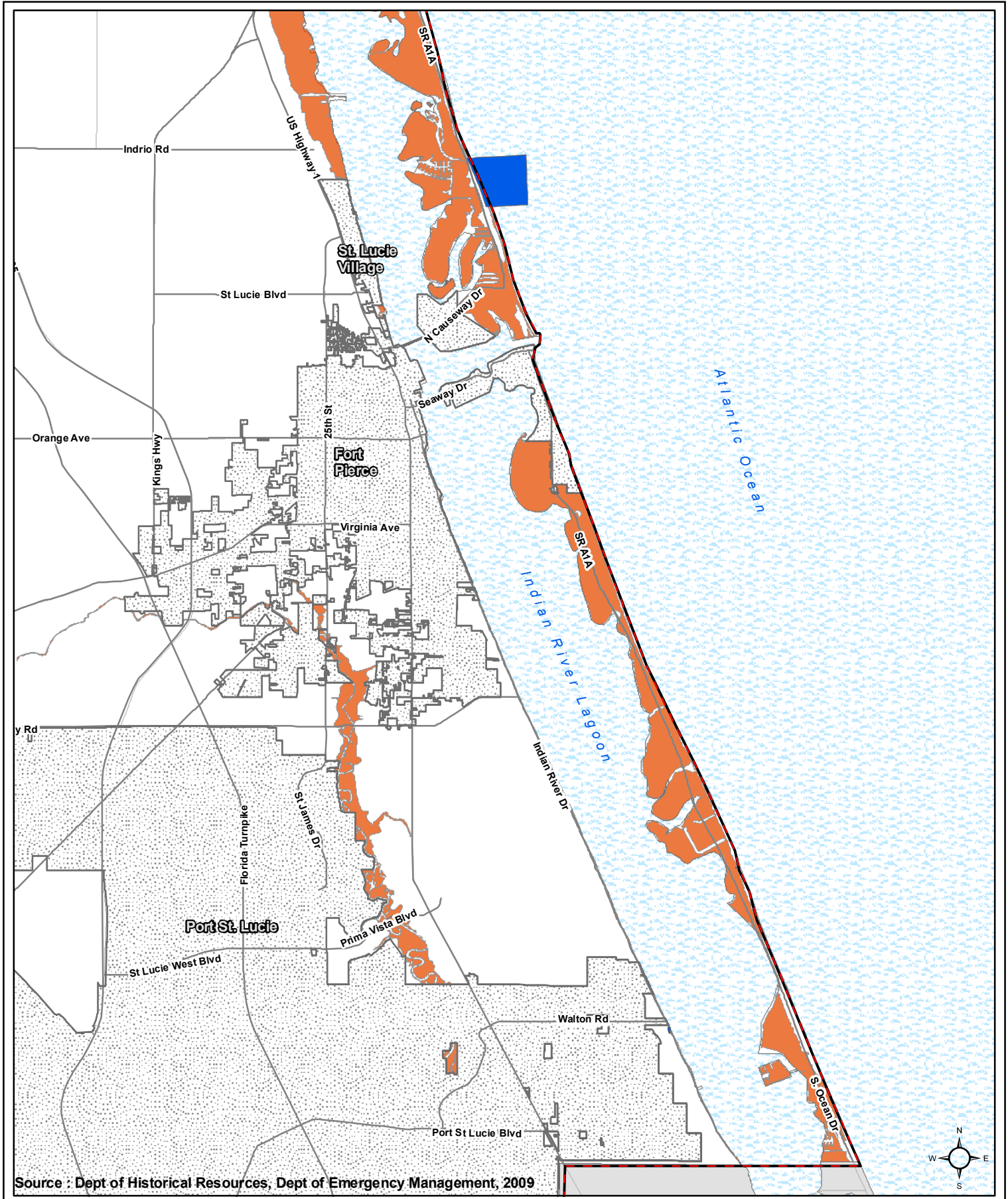
-  County Boundary
-  Municipalities
-  Evacuation Routes



Calvin, Giordano & Associates, Inc.
TECHNICAL SOLUTIONS

GIS Produced and maintained by the CGA
Geographic Information Systems Services

Print Date : February, 2010



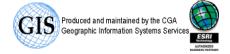
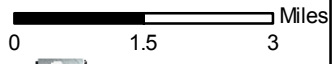
Source : Dept of Historical Resources, Dept of Emergency Management, 2009



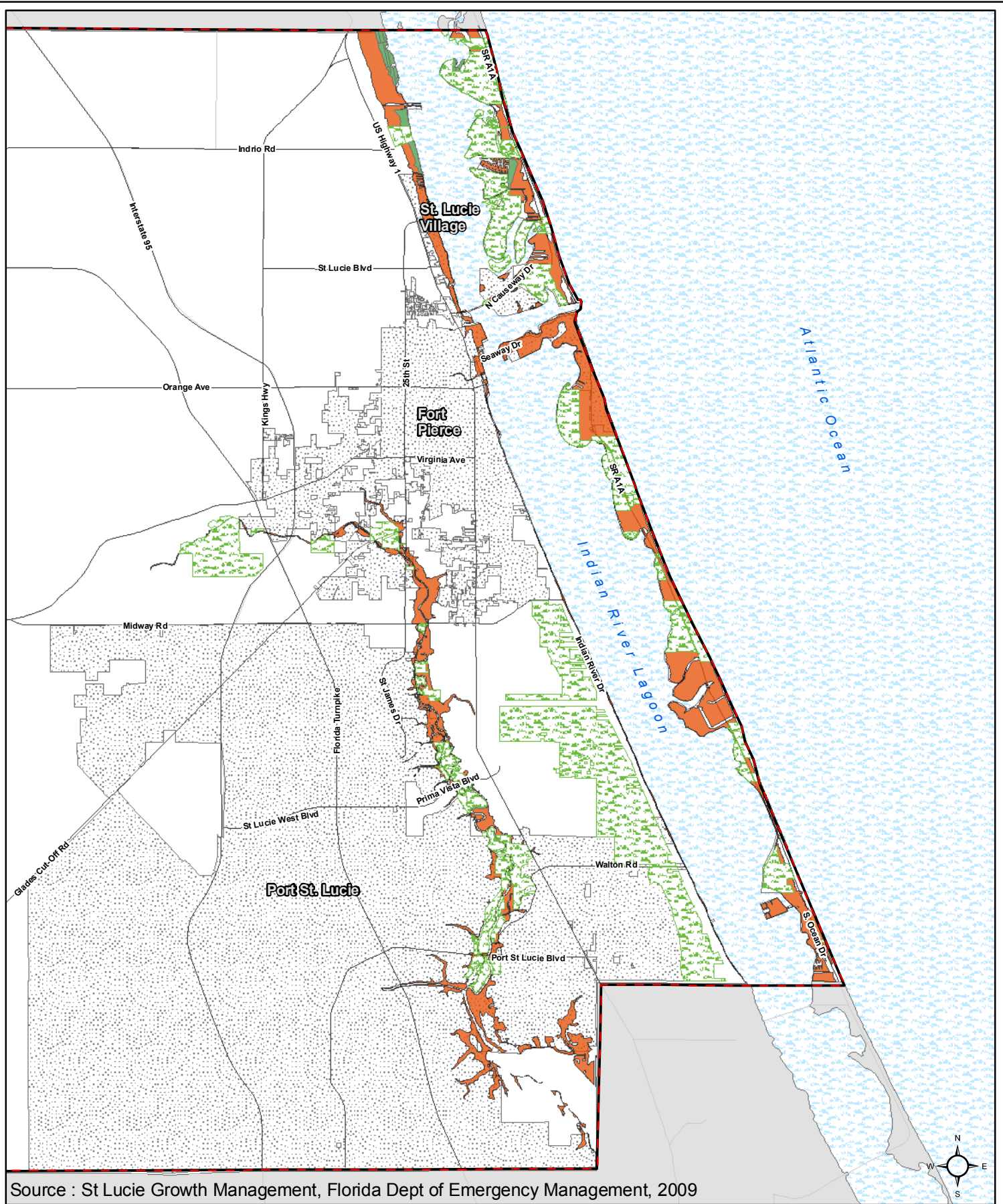
Historic Sites within Coastal High Hazard Area

Map : CST-4

- Legend**
- County Boundary
 - Municipalities
 - Major Roads
 - Historic Sites
 - Coastal High Hazard Area



Print Date : February, 2010





Source : St Lucie Growth Management, Florida Dept of Emergency Management, 2009



Natural Resources within Coastal High Hazard Area


Map : CST-5

Legend

-  County Boundary
-  Municipalities
-  Parks and Preserves
-  Wetlands
-  Coastal High Hazard Area

0 1.5 3 Miles

 Calvin, Giordano & Associates, Inc.
ENVIRONMENTAL SOLUTIONS

 Produced and maintained by the CGA
Geographic Information Systems Service

Print Date : February, 2010