Figure 2-1

St. Lucie County
Local Roadway Network

Refer to Table 2-1 for roadway classification and lane information

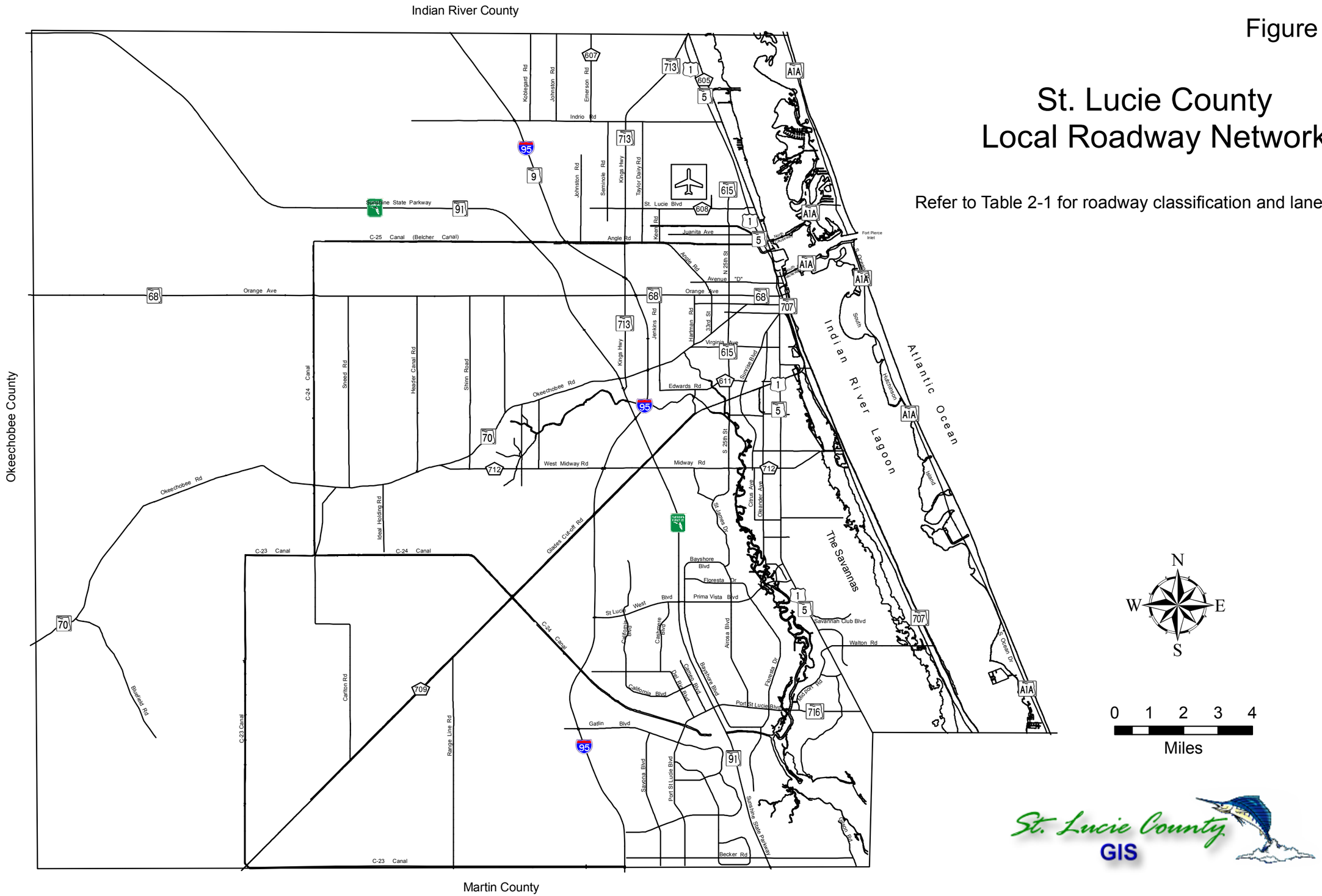

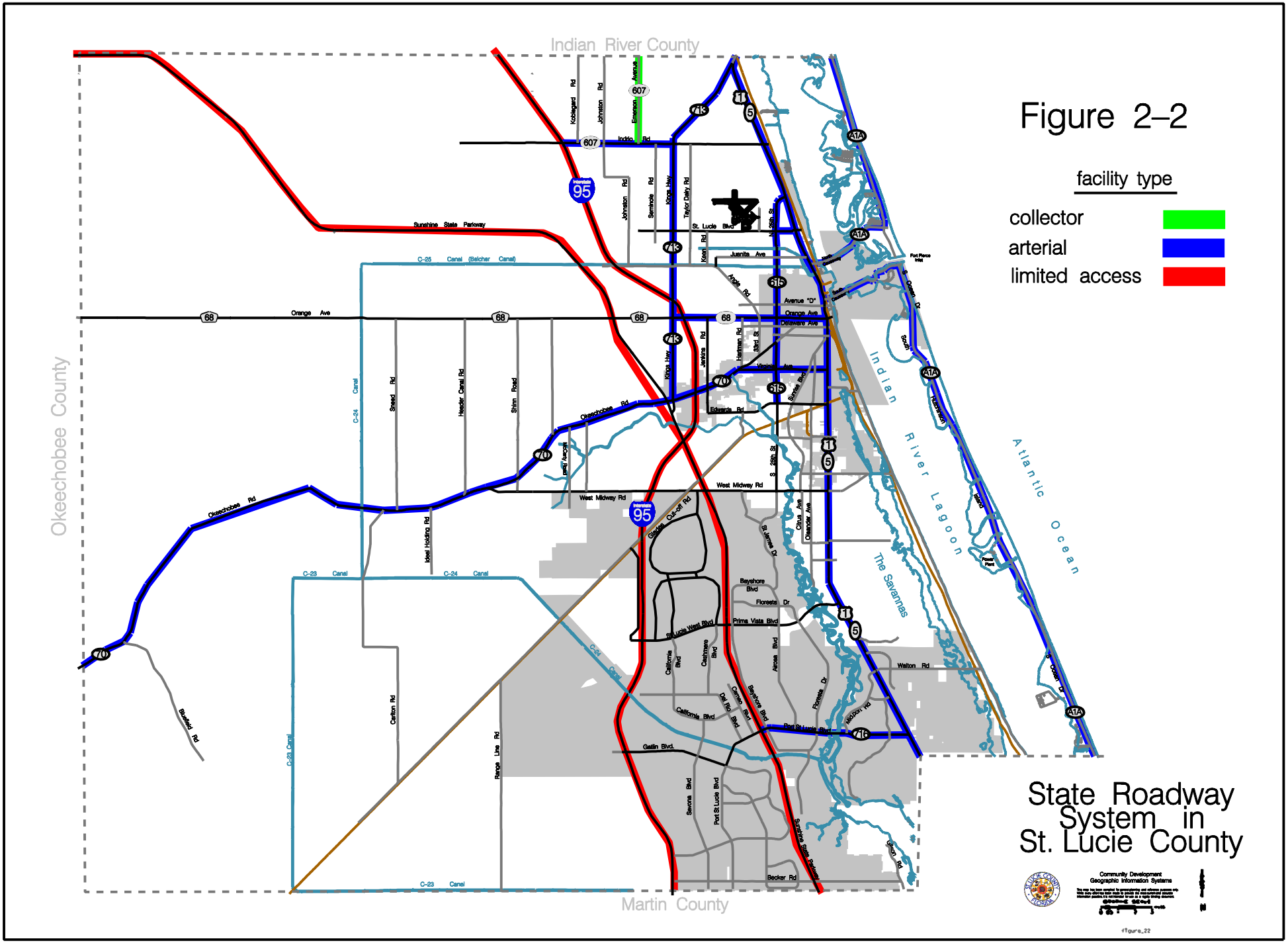
Figure 2–2
facility type
collector
arterial
limited access
State Roadway System in St. Lucie County
Indian River County
Okeechobee County
Martin County
Indian River Lagoon
Atlantic Ocean
The Savannas
Sunshine State Parkway
Orange Ave
West Midway Rd
Okeechobee Rd
St. Lucie Blvd
Juanita Ave
Edwards Rd
Walton Rd
Gatlin Blvd.
Becker Rd
Community Development
Geographic Information Systems

Figure 2-2

St. Lucie County State Roadway System

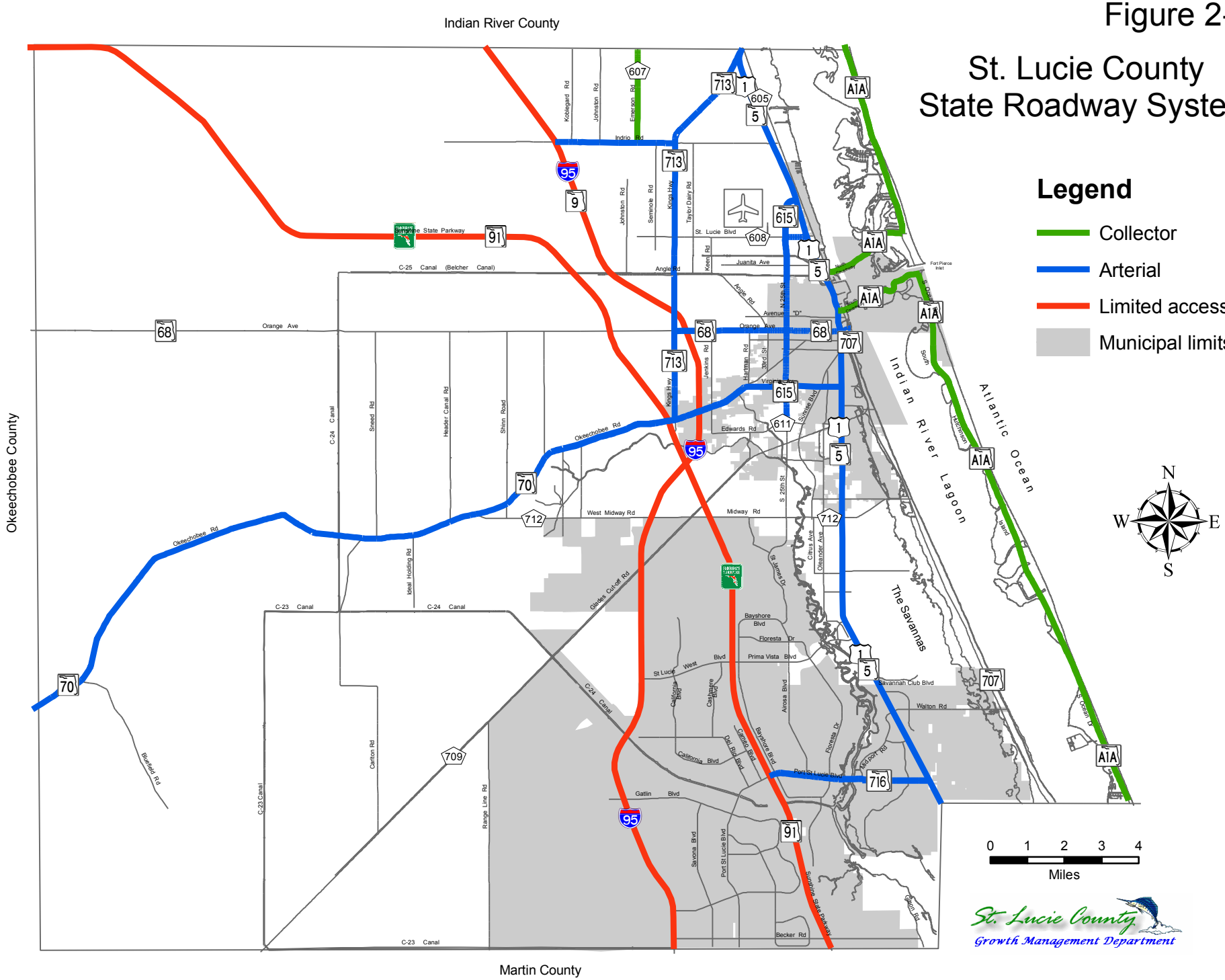

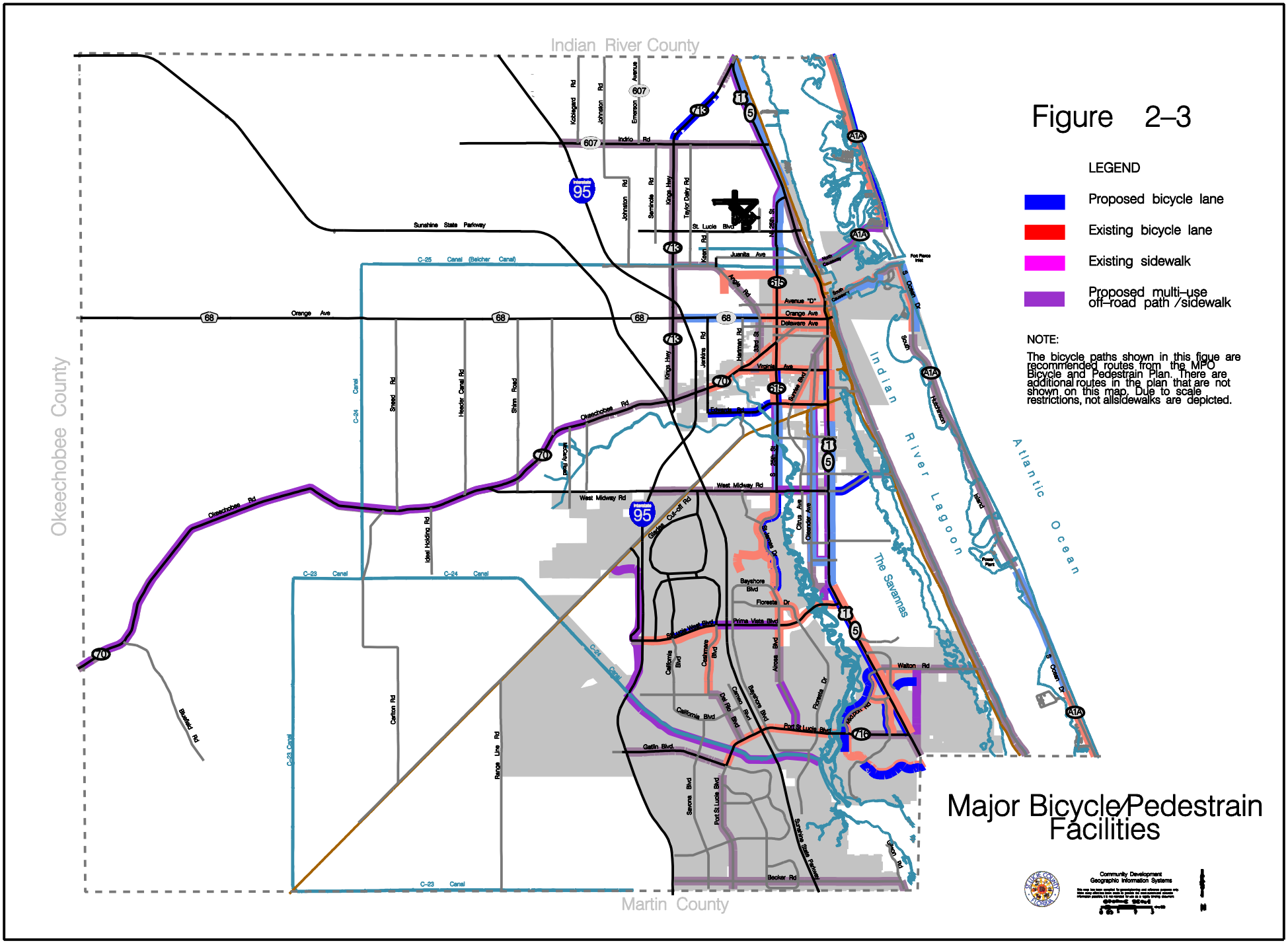
Figure 2–3
LEGEND
Proposed bicycle lane
Existing bicycle lane
Existing sidewalk
Proposed multi–use off–road path /sidewalk
NOTE:
The bicycle paths shown in this figue are recommended routes from the MPO Bicycle and Pedestrain Plan. There are additional routes in the plan that are not shown on this map. Due to scale restrictions, not all sidewalks are depicted.
Major Bicycle/Pedestrain Facilities
Indian River County
Okeechobee County
Martin County
Indian River Lagoon
Atlantic Ocean
The Savannas
Sunshine State Parkway
C-25 Canal (Belcher Canal)
C-24 Canal
C-23 Canal
Okeechobee Rd
West Midway Rd
Orange Ave
Indrio Rd
St. Lucie Blvd
Juanita Ave
Avenue "D"
Delaware Ave
Virginia Ave
Edwards Rd
Glades Cut-off Rd
Bayshore Blvd
Floresta Dr
Prima Vista Blvd
Walton Rd
Port St Lucie Blvd
Gatlin Blvd.
Becker Rd
Savona Blvd
Port St Lucie Blvd
Sunshine State Parkway
Kings Hwy
Johnston Rd
Emerson Avenue
Kobiegard Rd
Seminole Rd
Taylor Dairy Rd
Keen Rd
Angle Rd
Jenkins Rd
Hartman Rd
Sunrise Blvd
Citrus Ave
Oleander Ave
Alrosa Blvd
Cashmere Blvd
California Blvd
Del Rio Blvd
Cameo Blvd
Bluefield Rd
Carlton Rd
Range Line Rd
Ideal Holding Rd
Shinn Road
Heeder Canal Rd
Sneed Rd
McCarty Road
Fort Pierce Inlet
South Causeway
S Ocean Dr
Hutchinson Island
Power Plant
Community Development
Geographic Information Systems

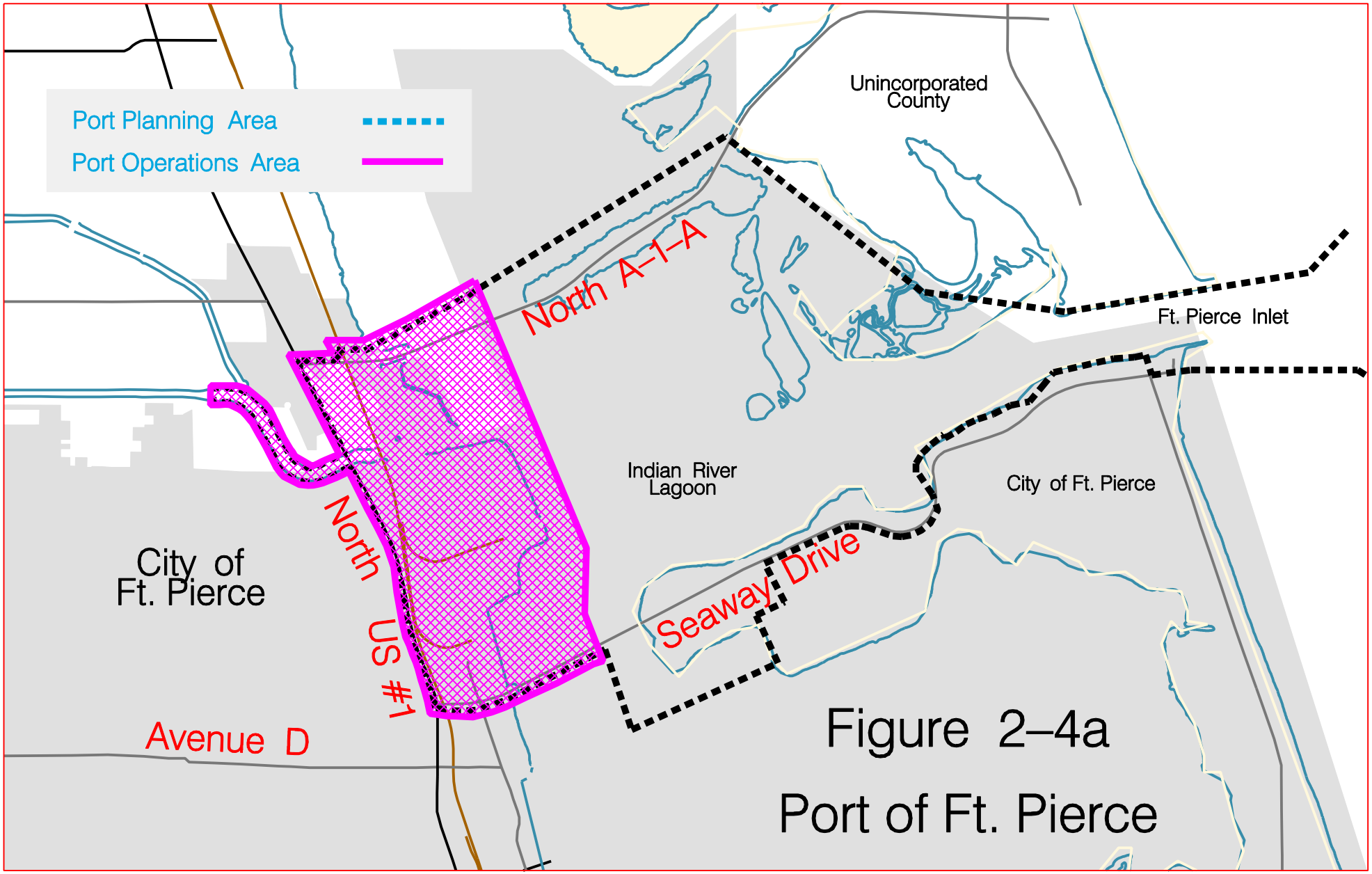

Figure 2–4a

Port of Ft. Pierce

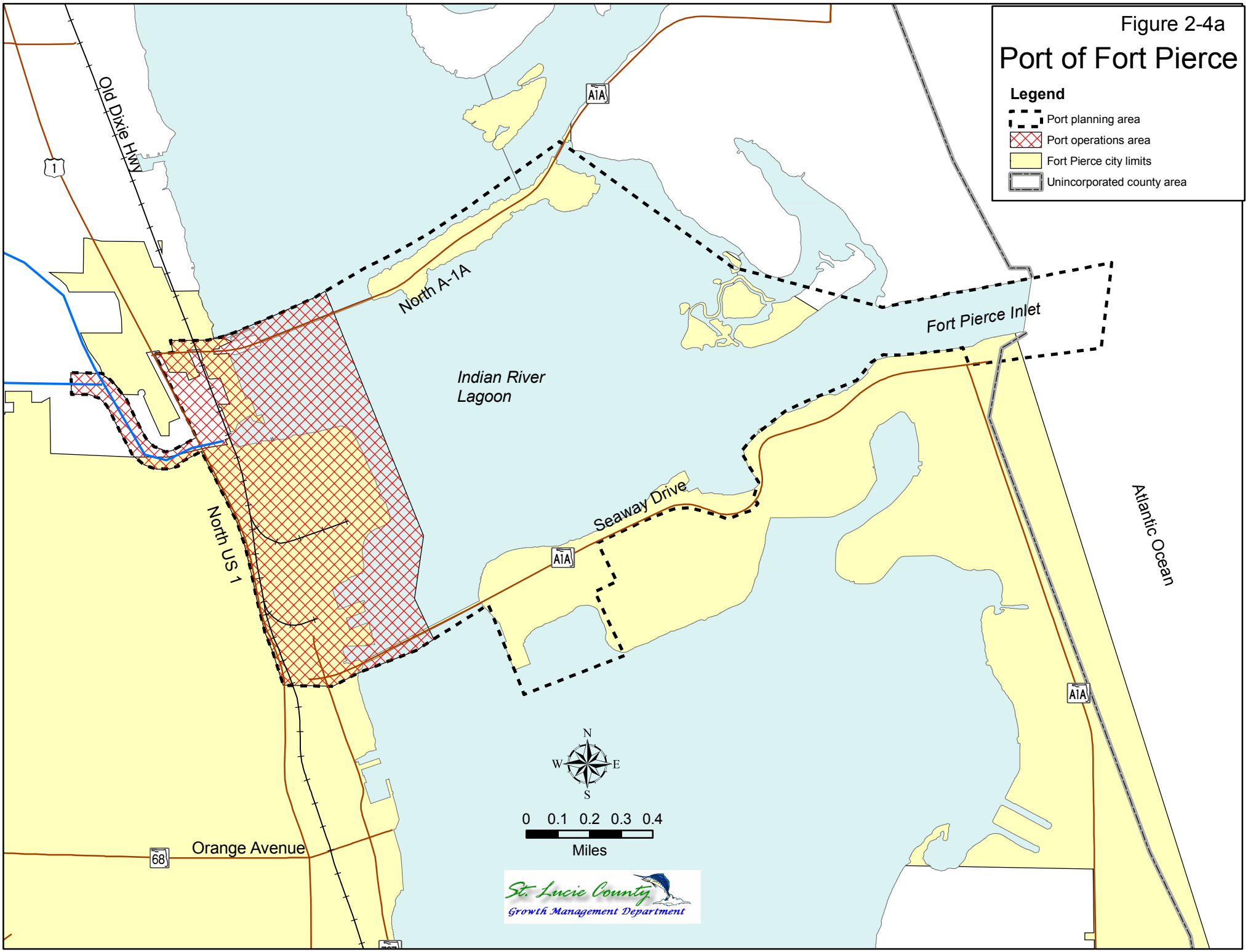
Figure 2-4a
Port of Fort Pierce
Legend
Port planning area
Port operations area
Fort Pierce city limits
Unincorporated county area
Old Dixie Hwy
1
A1A
North A-1A
Indian River
Lagoon
Fort Pierce Inlet
Seaway Drive
North US 1
Atlantic Ocean
N
W
E
S
0 0.1 0.2 0.3 0.4
Miles
Orange Avenue
68
St. Lucie County
Growth Management Department

Figure 2-4b

Airport Layout Plan - Generalized

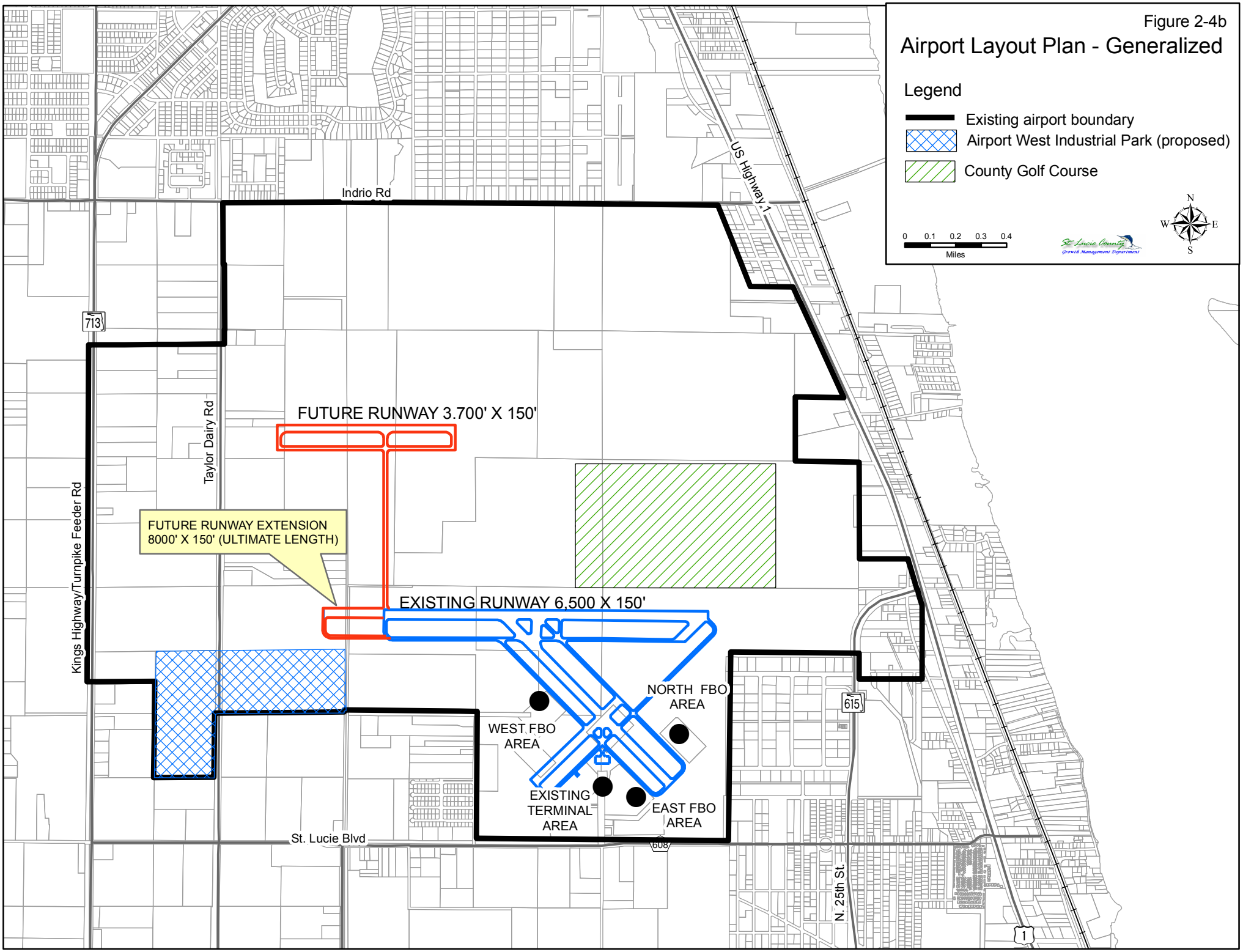

Figure 2-5

St. Lucie County
Traffic Analysis Zones

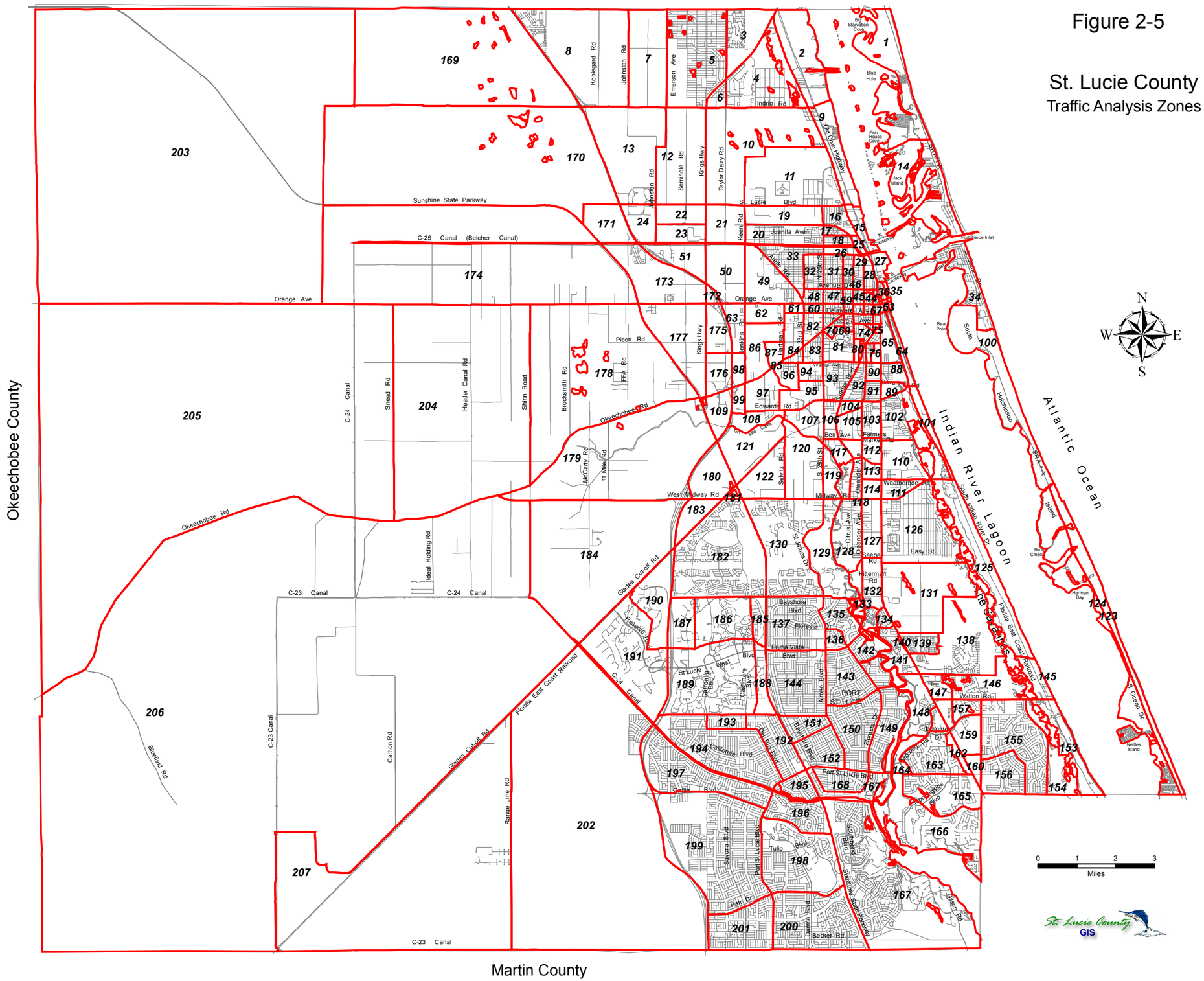

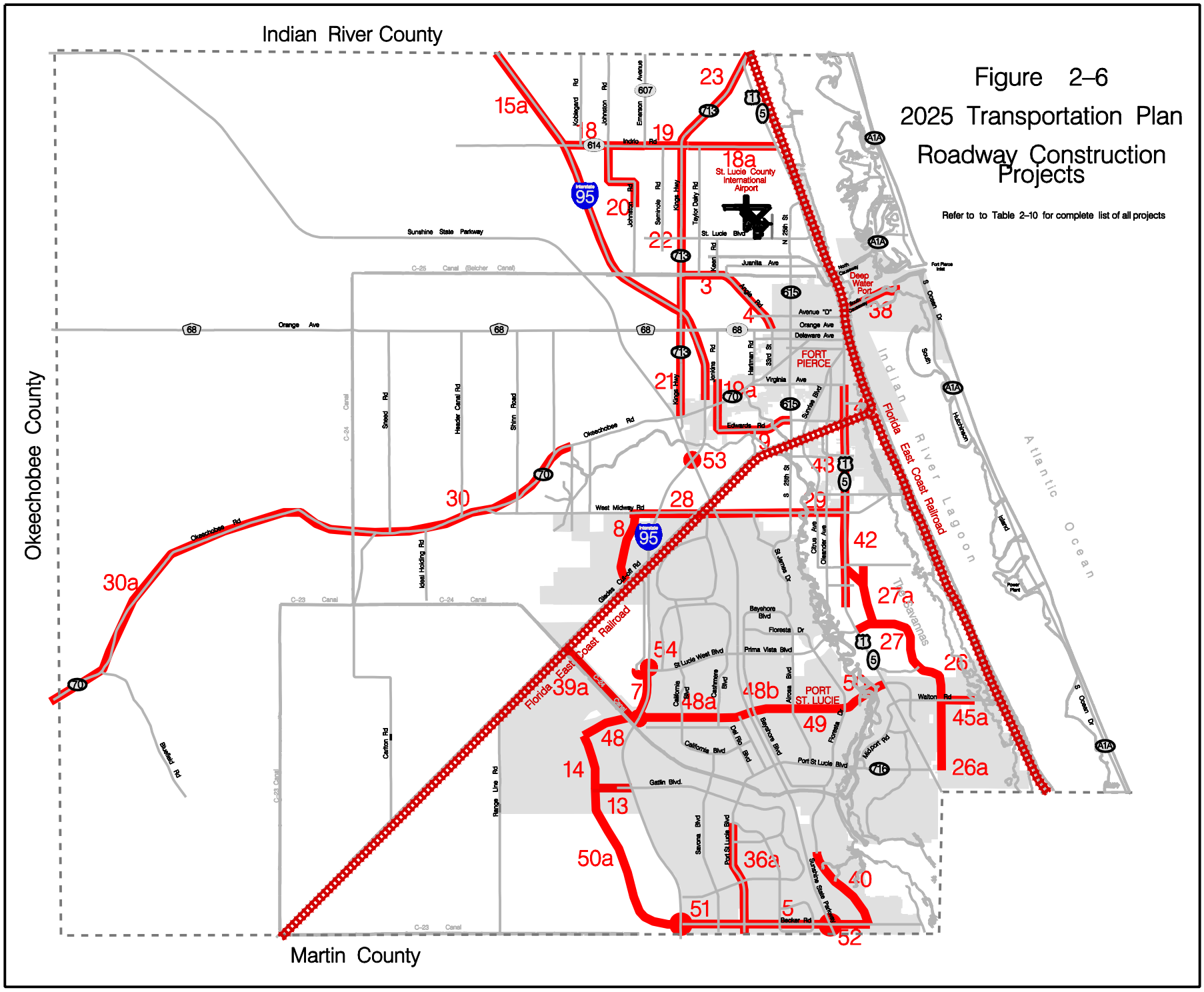

Figure 2–6
2025 Transportation Plan
Roadway Construction Projects

Refer to to Table 2–10 for complete list of all projects

Figure 2–6a

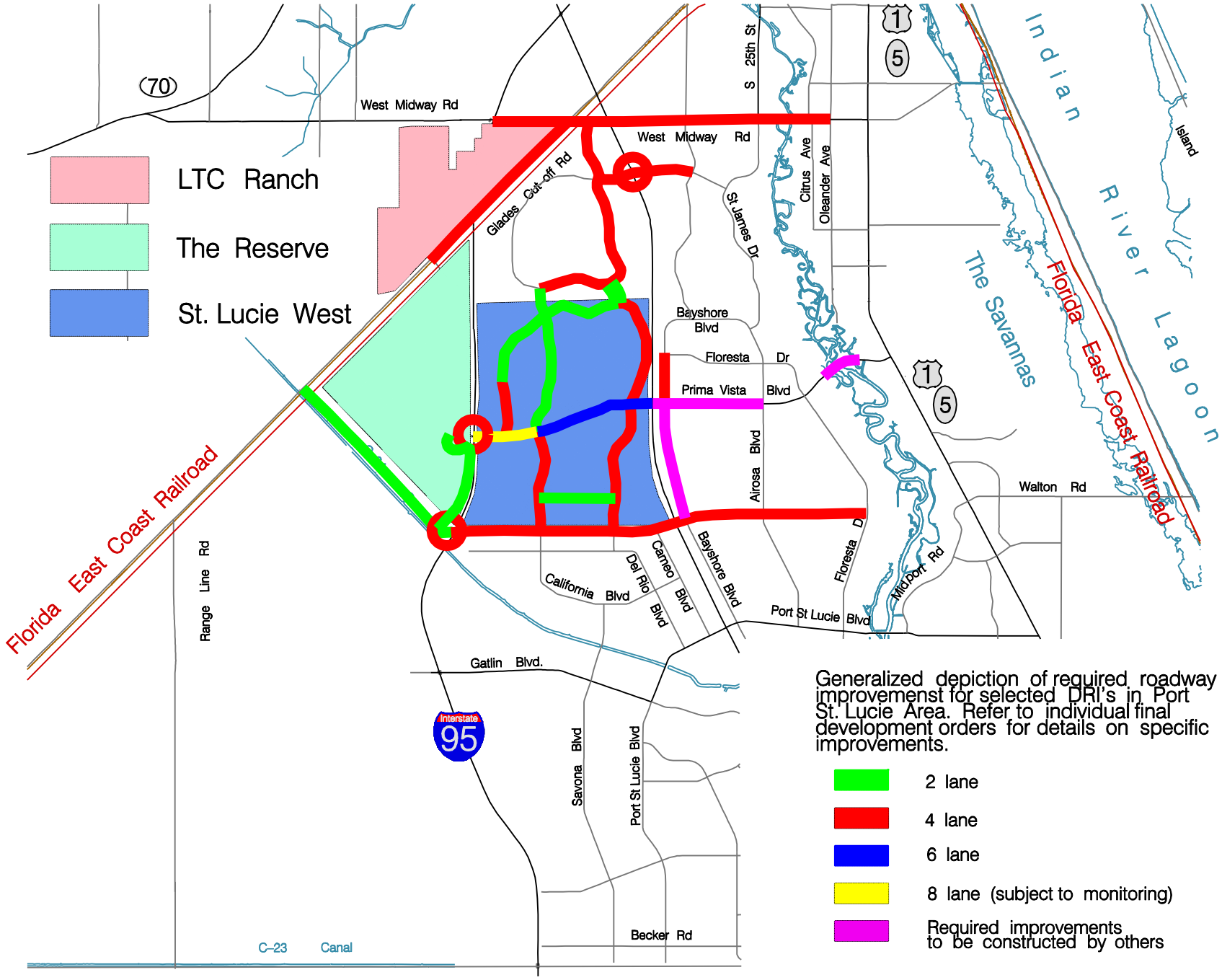
LTC Ranch
The Reserve
St. Lucie West
70
West Midway Rd
Glades Cut-off Rd
S 25th St
Citrus Ave
Oleander Ave
St James Dr
Bayshore Blvd
Floresta Dr
Prima Vista Blvd
Airosa Blvd
Floresta Dr
Midport Rd
Port St Lucie Blvd
Bayshore Blvd
Cameo Blvd
Del Rio Blvd
California Blvd
Gatlin Blvd.
Savona Blvd
Port St Lucie Blvd
Becker Rd
Range Line Rd
C-23 Canal
Florida East Coast Railroad
Walton Rd
The Savannas
Indian River Lagoon
Island
1
5
Interstate 95
Generalized depiction of required roadway improvemenst for selected DRI's in Port St. Lucie Area. Refer to individual final development orders for details on specific improvements.
2 lane
4 lane
6 lane
8 lane (subject to monitoring)
Required improvements to be constructed by others
figure_26a

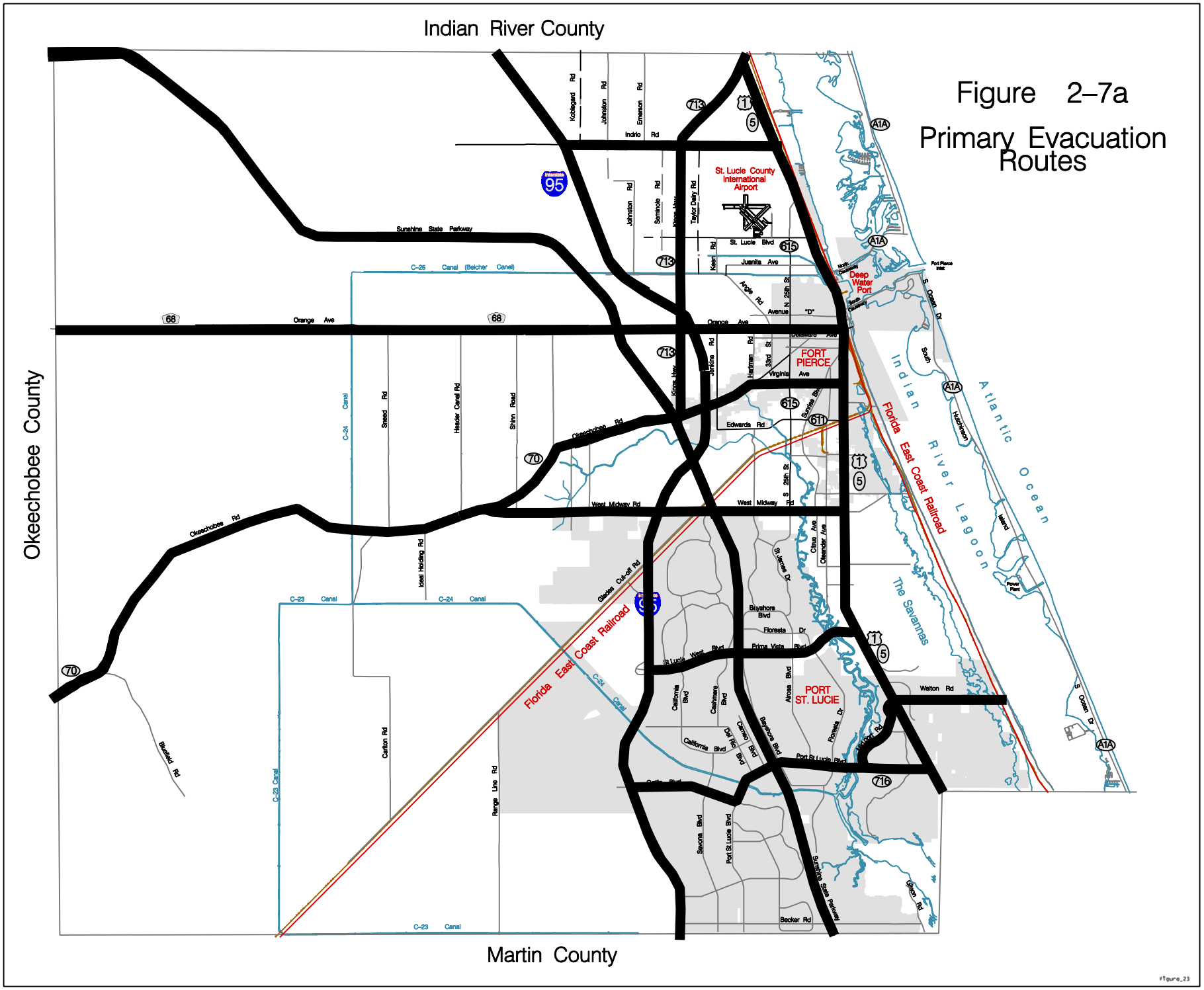
Indian River County
Okeechobee County
Martin County
Figure 2–7a
Primary Evacuation Routes
St. Lucie County International Airport
Deep Water Port
FORT PIERCE
PORT ST. LUCIE
Florida East Coast Railroad
Indian River Lagoon
The Savannas
Atlantic Ocean
Sunshine State Parkway
Okeechobee Rd
Orange Ave
Indrio Rd
St. Lucie Blvd
Juanita Ave
Edwards Rd
West Midway Rd
Walton Rd
Port St Lucie Blvd
C-25 Canal (Belcher Canal)
C-24 Canal
C-23 Canal
Glades Cut-off Rd
Bluefield Rd
Carlton Rd
Range Line Rd
Ideal Holding Rd
Sneed Rd
Header Canal Rd
Shinn Road
Kolleigard Rd
Johnston Rd
Emerson Rd
Seminole Rd
Taylor Dairy Rd
Keen Rd
Angle Rd
Jenkins Rd
Harmon Rd
Virginia Ave
Sunrise Blvd
Hutchinson Island
S Ocean Dr
Becker Rd
Green Rd
Sevona Blvd
Port St Lucie Blvd
Bayshore Blvd
Floresta Dr
Prima Vista Blvd
Alcoa Blvd
Cameo Blvd
Del Rio Blvd
California Blvd
Clatmare Blvd
St James Dr
Citrus Ave
Oleander Ave
Delaware Ave
Avenue "D"
Fort Pierce Inlet
Power Plant
68
70
95
713
615
611
716
1
5
A1A

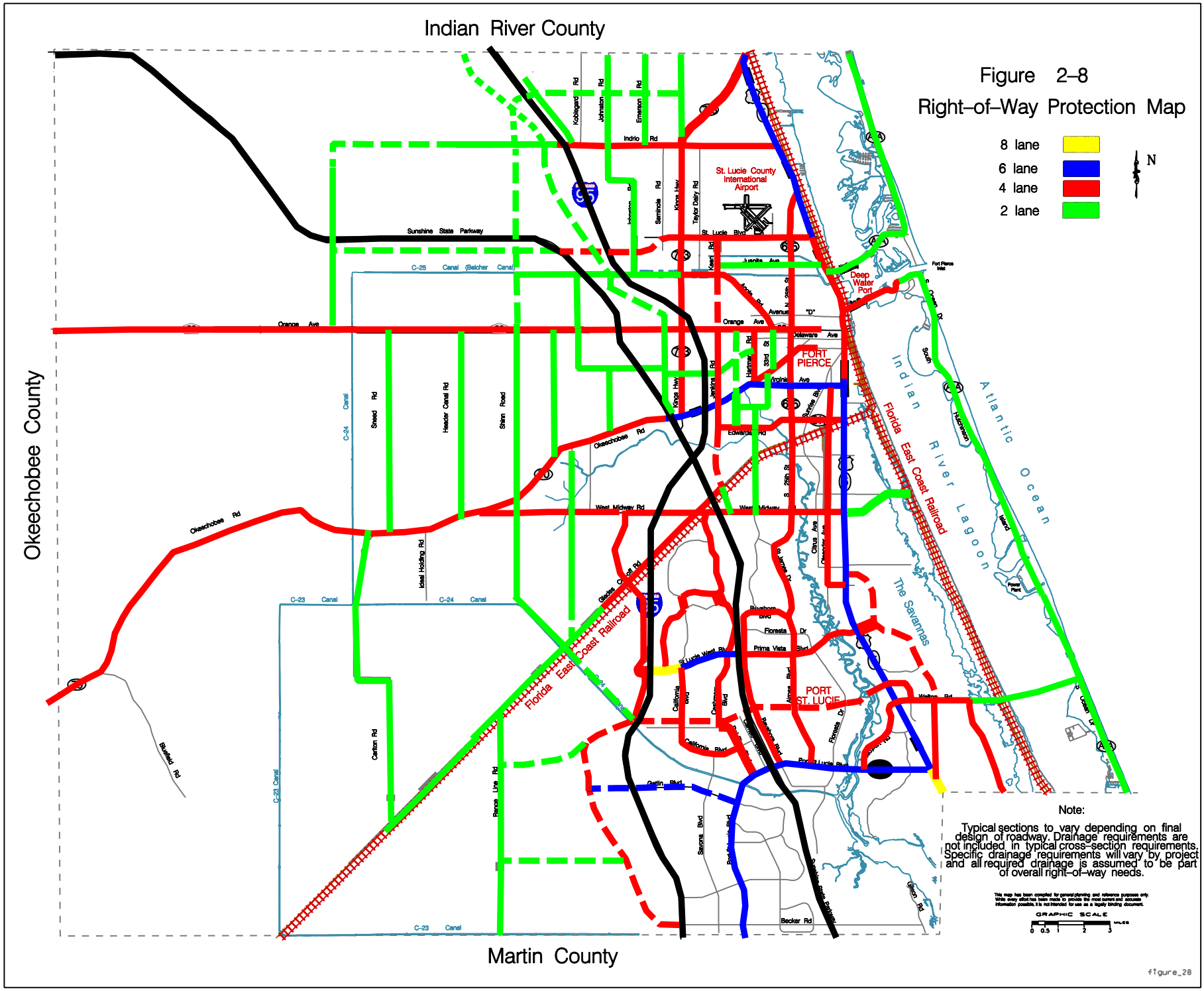
Indian River County
Okeechobee County
Martin County
Figure 2–8
Right–of–Way Protection Map
8 lane
6 lane
4 lane
2 lane
N
St. Lucie County International Airport
Deep Water Port
FORT PIERCE
PORT ST. LUCIE
Florida East Coast Railroad
Indian River Lagoon
Atlantic Ocean
The Savannas
Sunshine State Parkway
Orange Ave
Okeechobee Rd
West Midway Rd
Indrio Rd
St. Lucie Blvd
Juanita Ave
Delaware Ave
Virginia Ave
Edwards Rd
Kings Hwy
Jenkins Rd
Hartman Rd
Avenue "D"
Sneed Rd
Header Canal Rd
Shinn Road
Ideal Holding Rd
Carlton Rd
Range Line Rd
Bluefield Rd
Glades Cut-off Rd
Gatlin Blvd
Savona Blvd
Becker Rd
Walton Rd
Prima Vista Blvd
Floresta Dr
Citrus Ave
Kobiegard Rd
Johnston Rd
Emerson Rd
Seminole Rd
Taylor Dairy Rd
Keen Rd
C-25 Canal (Belcher Canal)
C-24 Canal
C-23 Canal
Fort Pierce Inlet
Note:
Typical sections to vary depending on final design of roadway. Drainage requirements are not included in typical cross-section requirements. Specific drainage requirements will vary by project and all required drainage is assumed to be part of overall right–of–way needs.
This map has been compiled for general planning and reference purposes only. While every effort has been made to provide the most current and accurate information possible, it is not intended for use as a legally binding document.
GRAPHIC SCALE
0 0.5 1 2 3
MILES
figure_28